

Appendix 'A'

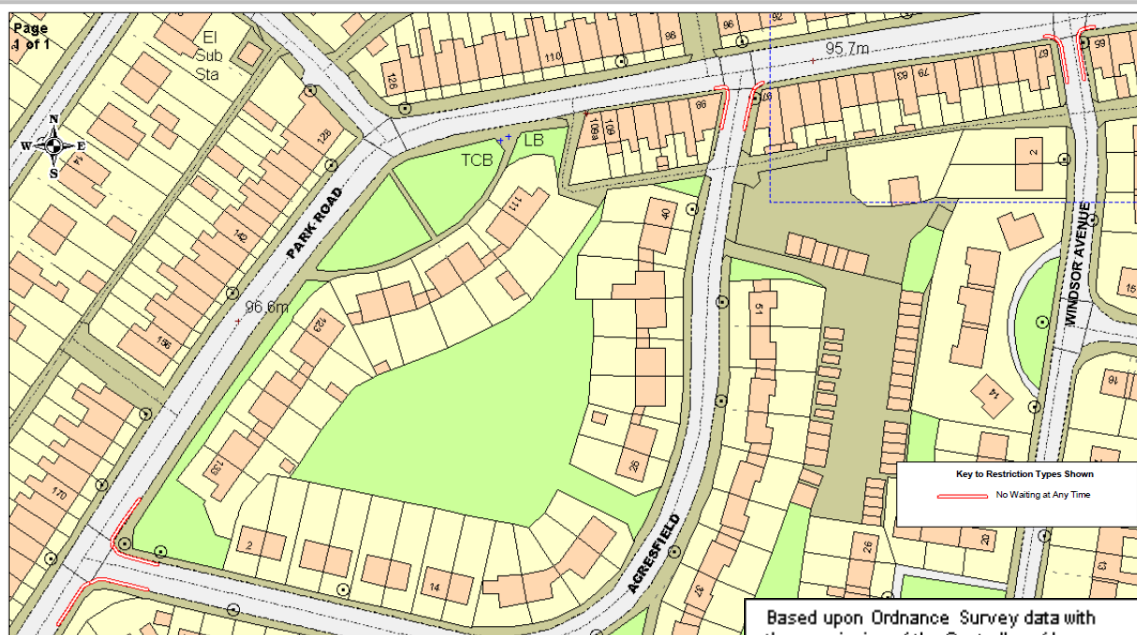
NOTICE OF PROPOSAL
ROAD TRAFFIC REGULATION ACT 1984
LANCASHIRE COUNTY COUNCIL



(GARDEN STREET, BOLTON ROAD, ABBEY VILLAGE, ACRESFIELD, WINDSOR AVENUE, ADLINGTON, HARRISON ROAD, CHORLEY, THE ASSHAWES, HEATH CHARNOCK, KNOWSLEY LANE, RIVINGTON, CHORLEY BOROUGH)(REVOCAION AND PROHIBITION OF WAITING) ORDER 201*

NOTICE IS HEREBY GIVEN that Lancashire County Council propose to make the above Traffic Regulation Order under Sections 1, 2 and 4 of and Part IV of Schedule 9 to the **Road Traffic Regulation Act 1984**, as amended, the effect of which will be to:

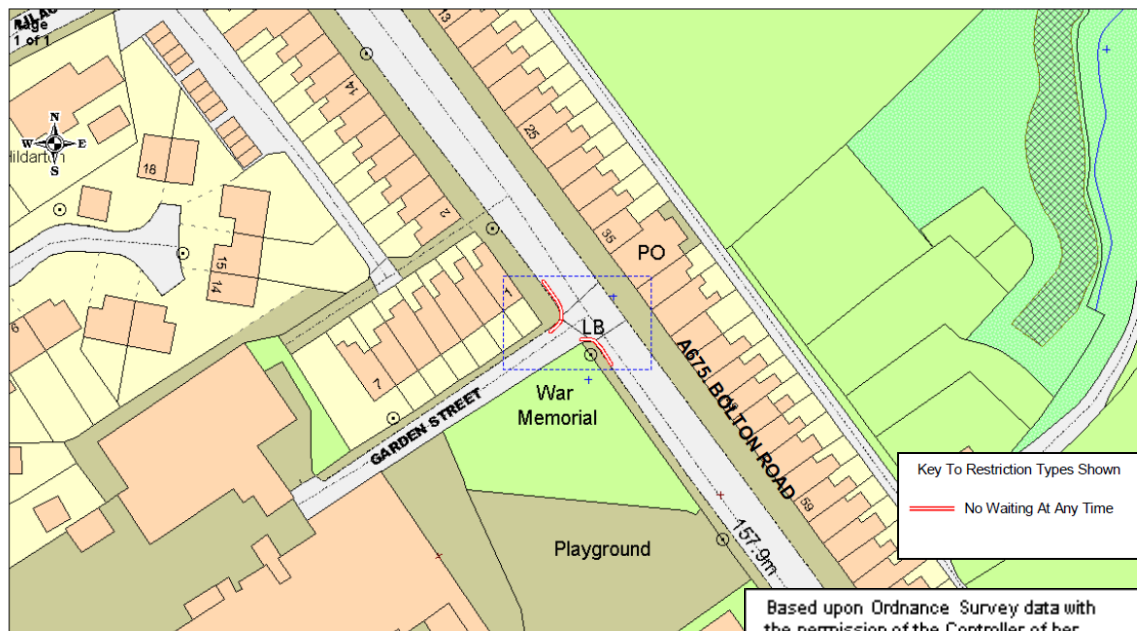
- 1) Revoke those parts of the Lancashire County Council (Chorley Area) (On Street Parking Places, Prohibition And Restriction Of Waiting) Consolidation Order 2009 insofar as it relates to Schedule 10.01 items 119,182(b)(i), 131(b)(i) and (ii) and 284(a)(i) and (ii).
- 2) Introduce a Prohibition of Waiting on the following lengths of road:
 - (a) Acresfield, Adlington, both sides, from a point 5 metres east of the centreline of Park Road at its south west junction with Acresfield for a distance of 12.5 metres in an easterly direction.
 - (b) Acresfield, Adlington, both sides, from a point 4 metres south of the centreline of Park Road at its north easterly junction with Acresfield for a distance of 10 metres in a southerly direction.
 - (c) Park Road, Adlington, the south side, (i) From a point 8 metres south west of the centreline of the north east junction of Acresfield for a distance of 13 metres in a north easterly direction (ii) From a point 6.5 metres west of the centreline of Windsor Avenue at its north east junction with Park Road in a north easterly direction for a distance of 12.5 metres.
 - (d) Park Road, Adlington, the south-east side, from a point 18.5 metres north east of the centreline of Acresfield at its south west junction with Park Road for a distance of 38 metres in a south westerly direction.
 - (e) Windsor Avenue, Adlington, both sides from a point 3.4 metres south of the centreline of Park Road at its north easterly junction with Windsor Road for a distance of 12 metres in a southerly direction.
 - (f) A675 Bolton Road, Garden Street, Abbey Village, the south-west side, from a point 10 metres north west of the centreline of private road X3113. Garden Street for a distance of 22 metres in a south easterly direction.
 - (g) Garden Street, A675 Bolton Road, Abbey Village, the north-west side, from a point 5 metres south west of the centreline of A675. Bolton Road for a distance of 3.2 metres in a south westerly direction.
 - (h) Brindle Street, Chorley, the south-east side from a point 3.5 metres north east of the centreline of Harrison Road in a north easterly direction for a distance of 8.5m.
 - (i) Brindle Street, Chorley, the north-west side from a point 3.5 metres north east of the centreline of Harrison Road for a distance of 17 metres in a north easterly direction.
 - (j) Gloucester Road, Chorley, both sides, from a point 3.5 metres south west of the centreline of Harrison Road for a distance of 8.5 metres in a south westerly direction.
 - (k) Harrison Road, Chorley, the north-east side from a point 21 metres north west of the centreline of Brindle Road for a distance of 43 metres in a south easterly direction.
 - (l) Harrison Road, Chorley, the south-west side from a point 12 metres north west of the centreline of Gloucester Road for a distance of 32 metres in a south easterly direction.
 - (m) A673. Chorley Road, Heath Charnock, the south-west side, from a point 19 metres north west of the centreline with The Asshawes for a distance of 43 metres in a south easterly direction.
 - (n) The Asshawes, Heath Charnock, both sides, from a point 6 metres south west of the centreline of A673. Chorley Road for a distance of 10 metres in a south westerly direction.
 - (o) Knowsley Lane, Rivington, the north-west side, from a point 14 metres west of the centreline of the private entrance to The Street in an easterly direction to a point 14.5 metres east of the centreline of the private entrance to The Street.
 - (p) Knowsley Lane, Rivington, the south-east side, from a point 14 metres from the centreline of the private entrance to The Street in an easterly direction to a point 14.5 metres east of the centreline of the private entrance to The Street.



Acresfield, Adlington
No Waiting at Any Time
 LCC2014-CH-ACRESFIELD-DYL

Environment Director
Steve B
 Interim Executive Director, Environment
 P.O. Box 100, County Hall,
 PRESTON PR1 0LD

Based upon Ordnance Survey data with the permission of the Controller of her Majesty's Stationery Office Crown Copyright Licence No 100023520. Unauthorised reproduction infringes Crown Copyright and may lead to prosecution or civil proceedings.



Garden Street, Abbey Village
 LCC2014-CH-GARDENST-DYL

Environment Director
Steve B
 Interim Executive Director, Environment
 P.O. Box 100, County Hall,
 PRESTON PR1 0LD

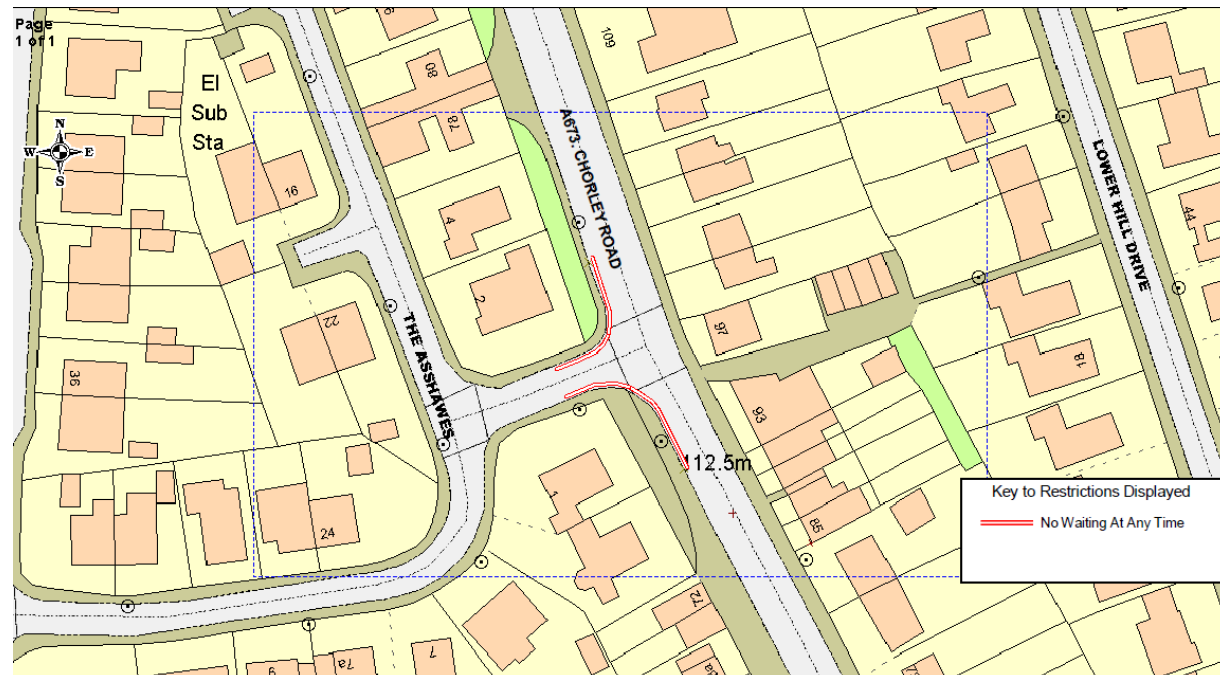
Based upon Ordnance Survey data with the permission of the Controller of her Majesty's Stationery Office Crown Copyright Licence No 100023520. Unauthorised reproduction infringes Crown Copyright and may lead to prosecution or civil proceedings.



Selected map area

Environment Directorate
Steve Browne
 Interim Executive Director, Environment Directorate
 P.O. Box 100, County Hall,
 PRESTON PR1 0LD

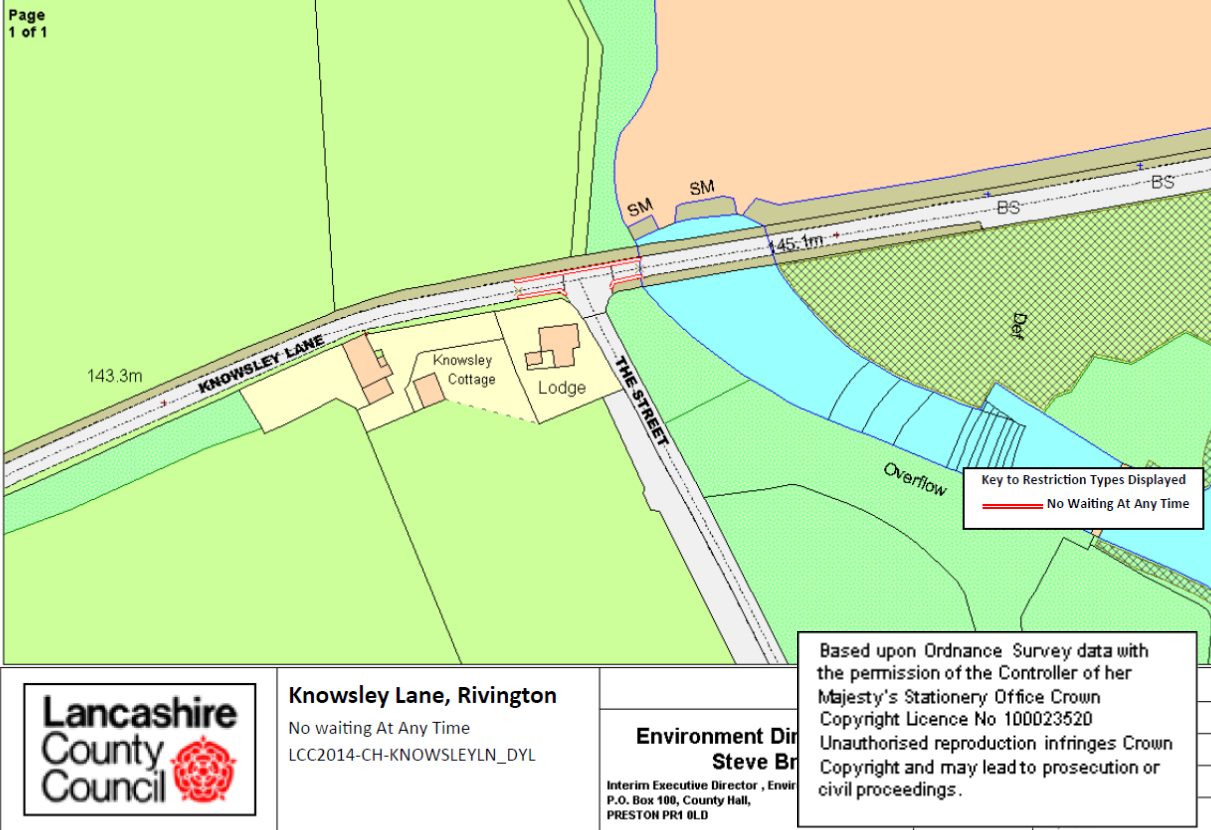
Based upon Ordnance Survey data with the permission of the Controller of Her Majesty's Stationery Office Crown Copyright Licence No 100023520. Unauthorised reproduction infringes Crown Copyright and may lead to prosecution or civil proceedings.



**THE ASSHAWES,
 A673 CHORLEY ROAD,
 HEATH CHARNOCK**

Environment Directorate
Steve Browne
 Interim Executive Director, Environment Directorate
 P.O. Box 100, County Hall,
 PRESTON PR1 0LD

SCALE	1 : 800
DATE	18/09/2014
DRAWING No.	001
DRAWN BY	K Parkinson
Scale with care as distortion may occur	



Statement of Reasons

The additional parking restrictions proposed for Acresfield/Windsor Avenue, Adlington, Garden Street/Bolton Rd, Abbey Village, Harrison Road, Chorley, Knowsley Lane, Rivington and The Asshaws, Heath Charnock are to protect sightlines on the approaches to the junctions from parked vehicles to improve road safety where issues have been identified.

A copy of the draft Order and associated documents for proposing to make the Order may be inspected during normal office hours at the offices of Borough Solicitor's Department, Chorley Borough Council, Town Hall, Chorley, PR7 1DP and at the offices of The Director of Governance Finance & Public Services, Lancashire County Council, Christ Church Precinct, County Hall, Preston PR1 8XJ. Any representations or objections (specifying the grounds on which they are made) relating to the proposal must be made in writing and should be sent to The Director of Governance, Finance & Public Services, Lancashire County Council, P O Box 78, County Hall, Preston PR1 8XJ or by e-mail to tro-consultation@lancashire.gov.uk quoting ref:LSG4\5.54105\DJ before the 18th June 2015.

Ian Young, Director of Governance, Finance and Public Services
21st May

2015